















# Angus Place West Proposal

-  Project area, APW1 and APW2
-  panel design
-  Major lineaments
-  NNW lineaments
-  NNE lineaments
-  Existing workings
-  Highway
-  Minor road - sealed
-  Minor road - unsealed
-  Railway
-  River
-  Main creek
-  Minor creek
-  Towns and villages
-  Ecologically endangered shrub swamp
-  National Park
-  State Conservation Area
-  State Forest



Scale

